



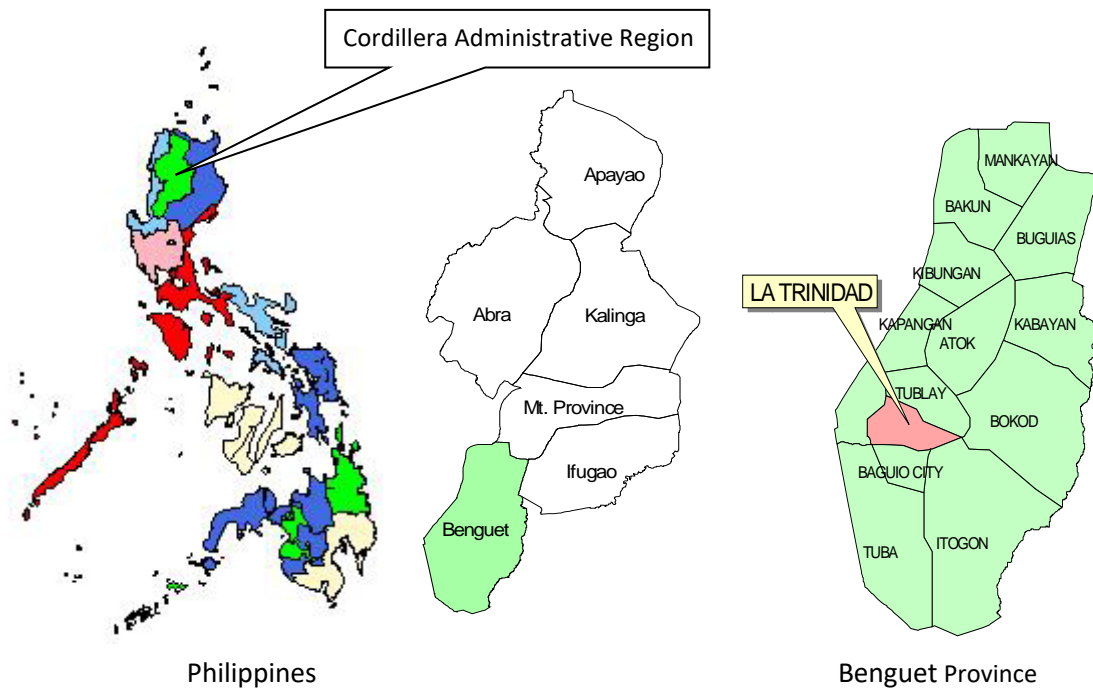
Republic of the Philippines
Province of Benguet
Municipality of La Trinidad
BARANGAY BALILI

PHYSICAL AND SOCIO-ECONOMIC PROFILE

I. PHYSICAL PROFILE¹

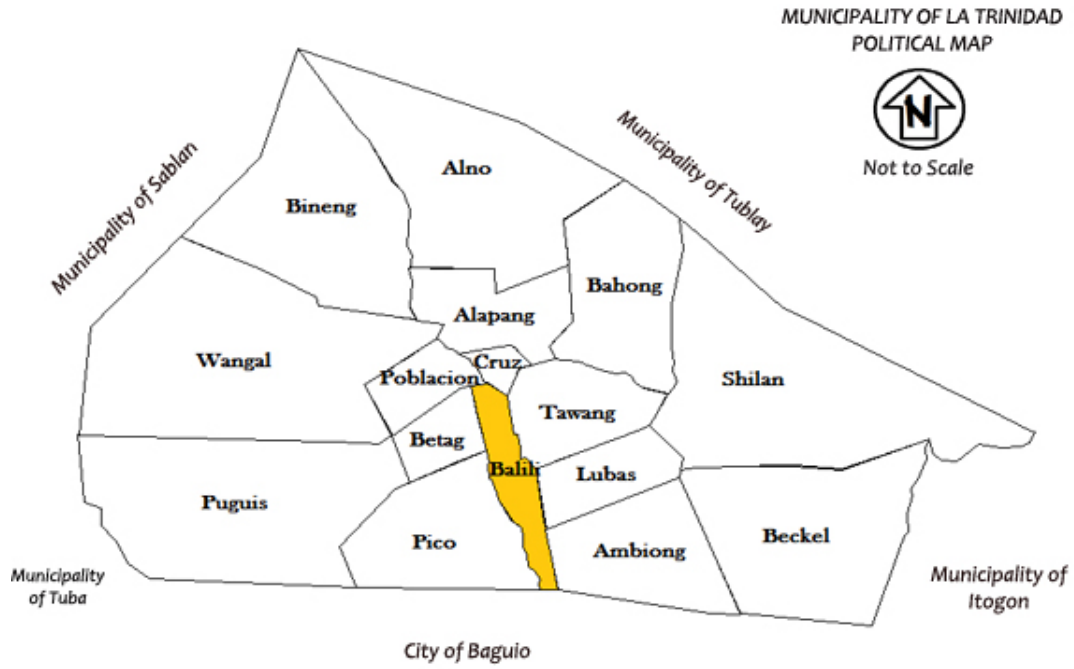
Geographic Location

Barangay Balili is located on the southwestern part of the municipality of La Trinidad. The barangay shares its boundaries with other four barangays of La Trinidad; Barangay Cruz to the North; Baguio City to the South; Tawang, Lubas and Ambiong to the East, and Poblacion; Betag and Pico to the West.

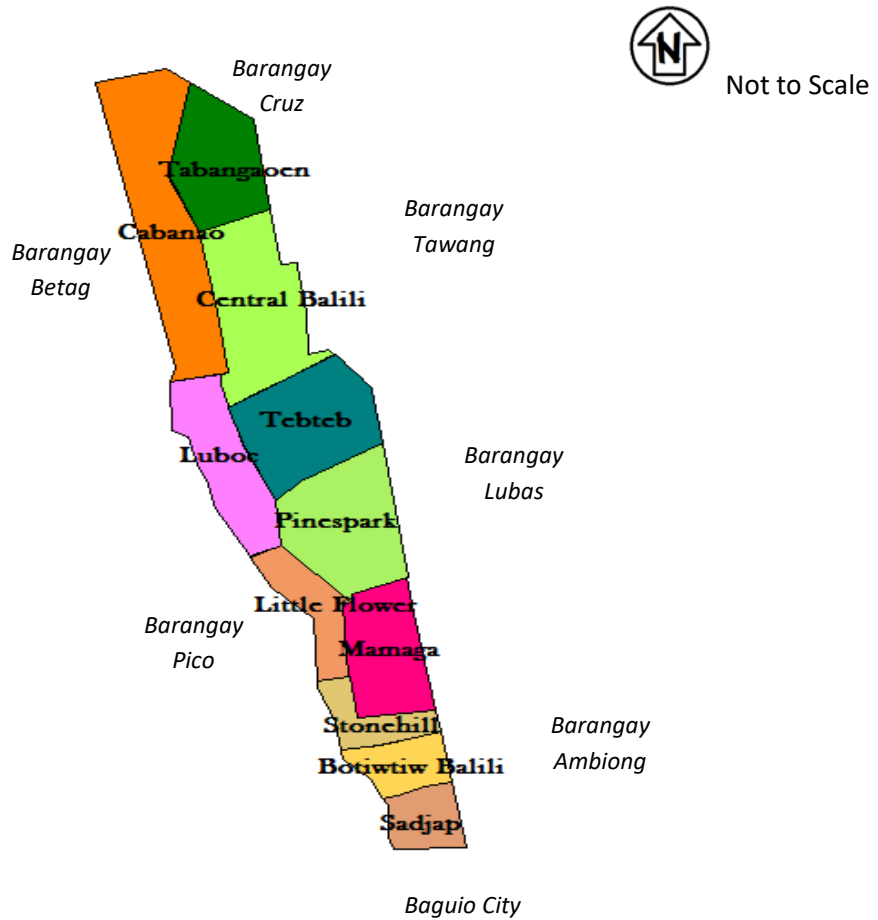




Republic of the Philippines
Province of Benguet
Municipality of La Trinidad
BARANGAY BALILI



POLITICAL MAP OF BARANGAY BALILI



Prepared by: MPDO La Trinidad under CBMS, 2013



Republic of the Philippines
Province of Benguet
Municipality of La Trinidad
BARANGAY BALILI

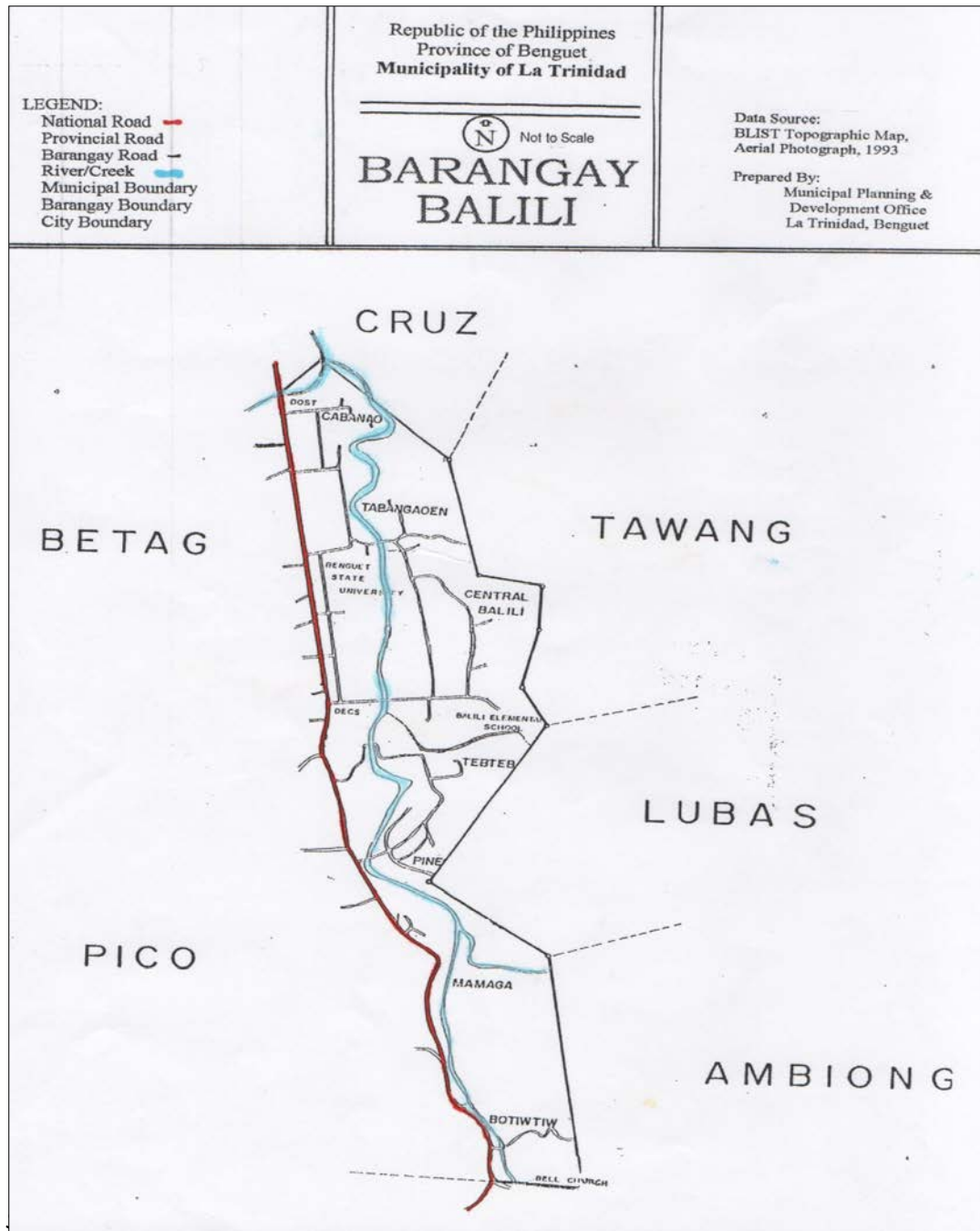
Political Subdivision and Land Area

Barangay Balili is subdivided into 11 Sitios namely: Cabanao, Tabangaoen, Central Balili, Tebteb, Pinespark, Luboc, Little Flower, Mamaga, Stonehill, Botiwitiw Balili, and Sadjap/Bell Church. The DENR Cadastral survey shows that the barangay has an estimated land area of 119.0164 hectares or 1.4731% of the municipality's total land area.

I. NATURAL AND PHYSICAL CHARACTERISTICS

Topography and Slope Categories

Barangay balili has 0 to 3% slope category. 0 to 3 % slope category is described as level to nearly level. It is located at the northwestern part of the barangay. It is suitable for high density urban development.





Republic of the Philippines
Province of Benguet
Municipality of La Trinidad
BARANGAY BALILI

Drainage and Catchment Areas

Rivers, creeks and their tributaries are the natural drainage of the area. Barangay Balili's water drain into the different creeks and tributaries going to Balili River, the main drainage of the municipality.

Soil Type

Tacdian Loam. It covers the sloping part of the barangay. External drainage is good to excessive. Internal drainage is moderately slow. Elevation ranges from 1,400 to 1,600 meters above sea level. Organic matter content is 4.04%. Surface soil is dark reddish brown, fine, granular, friable loam with few pebbles 5% by volume. Dark reddish brown to dark brown and very hard when dry. Slightly sticky and slightly plastic when wet. In depth of 10-50 centimeters from the surface, third layer is yellowish red to red firm, silty clay loam with black concretions, white limestone gravel 5% by volume and fragments of highly weathered parent materials; very hard and dark red when dry; sticky and slightly plastic when wet. In depth of 50-120 centimeters from the surface fourth layer is dark reddish brown, firm clay loam with gravel of limestone 80% by volume, dark reddish brown and hard when dry; yellowish red, sticky and plastic when wet.

The soil type is very critical when it comes to erosion. The surface soil is very thin and easily washed off after a heavy rain. All cultivated areas should be terraced properly to minimize soil erosion.

Climate

The barangay has an average temperature of 26°C at maximum and 16°C at minimum. It is classified under the type "A" climate, having two pronounced seasons, dry from November to April and wet during the rest of the year. Wind velocity is 1.50. During the rainiest month of July, the average rainfall is 0.0091 to 0.1647 meters.

Hydrogeology

<i>Soil Type</i>	<i>Geologic Rocks</i>	<i>Parent Materials</i>	<i>Permeability</i>
Tacdian Loam	Kennon Limestones	Limestone	Frequently High
	Zigzag Formations	Conglomerates and Igneous Rocks	Frequently High

Source: CLUP of Barangay Balili, 2001-2011



Republic of the Philippines
Province of Benguet
Municipality of La Trinidad
BARANGAY BALILI

Geologic Hazards

Lithology

Two lithologic units of the various units of the municipality consist of underlie Barangay Balili.

The Alluvials at the La Trinidad Valley along the portions of the Balili river are the youngest outcrop in the area. Being generally unconsolidated, fine grained and water saturated, they are poor foundation materials. Foundation of any engineering structures on these materials must therefore reach the underlying bedrock. It covers the level to nearly level portions of the barangay.

The Kennon Limestone, which is a member of the Zigzag Formation is buff-colored and generally bedded with gentle dips. It shows characteristic of karst topography with sinkholes. It is evaluated as having medium rock mass strength. This covers the sloping of the barangay. On the limestone slope, the water seeped down to the boundary of the impervious layer. The groundwater springs out at some end sites of the slope. (HIRDP, 1988)

Hazard Zoning

Based on Comprehensive Land Use Plan 2000-2010, Balili is divided into two hazard zones namely: low and medium based on geology, structure, slope gradient and mass movement.

Minimal part of the barangay falls under low hazard zone. Low hazard zone does not have known structural lineaments with level ground and competent bedrock. They are best suited for residential, commercial, institutional and industrial zones.

Most areas of the barangay are at medium hazard zone. Medium hazard zone is between low and high hazard zones. They have moderate slopes, other structural lineaments and rocks of medium mass strength. Agriculture is best suited for this zone.

Natural Resources

Surface Water

The Balili River is the main water catchment in the valley which originates from various creeks and tributaries in Baguio City and flows northward across the municipality to become a tributary of the Naguilian River, which in turn flows out into the China Sea. Twelve (12) major creeks that drain from three directions in the municipality are tributaries to the Balili River. From source to outlet, the Balili River is characterized by a relatively steep to gradient which suggest that the flow pattern of water run-off takes the form of a rapid stream, which is a loss of the flow resource.



Republic of the Philippines
 Province of Benguet
Municipality of La Trinidad
BARANGAY BALILI

Extensive studies conducted by the HIRDP-JICA has determined that the water at the Balili River is unsuitable for domestic use and not even recommended for irrigation purposes. Accordingly, it is badly contaminated with sewage. This poses danger to the water aquifer in view of the ground permeability of the valley.

Springs

The prevalence of limestone rock formation can be observed in many parts of the municipality particularly, at the southern parts such as Mt.Pico. Several springs are present at the mountain sides, occurrence of which suggests that the imperious shade or other tertiary rocks exist with limestone formations. There, where limestone formations are present, spring exist. There were 10 common springs found in Balili.

III. DEMOGRAPHY

Population, Growth, and Population Estimates

In 1975, the population of Barangay Balili was 2,099 and went up to 3,031 in 1980. This has further increased to 5,856 person in 1990, 9, 122 in year 1995, 9,463 in year 2000, 16,734 persons in 2007, and 16,086 in 2010.

Population: Census years 1975-2010

Census Year	1975	1980	1990	1995	2000	2007	2010
Population	2,099	3,031	5,856	9,122	9,463	16,734	16,086

Source: NSO

The population growth rate of Balili between years of 1990 and 1995 was very high at 8.6%. This suddenly decreased to 0.79% in year 1995 to 2000 and then increased to 8.484% between years of 2000 and 2007. Growth rate between 2007 and 2010 dropped down to -1.31%.

Intercensal Growth Rate				AVERAGE
1990-1995	1995-2000	2000-2007	2007-2010	GROWTH RATE
8.6	0.79	8.484	-1.31	4.14

Source: LT Physical and Socio-economic Profile 2012

Using the average growth rate, the projected population for 2013 is at 18,169 persons with an estimated number of households of 4,542. For 2014, the projected population is 18,921 persons with 4,730 households. The projected population for 2015 is 19,705 persons with 4,926 estimated numbers of households.



Republic of the Philippines
Province of Benguet
Municipality of La Trinidad
BARANGAY BALILI

Estimated Population (2012-2020)

Year	Projected Population	Estimated No. of HHs
2011	16,752	4,188
2012	17,446	4,362
2013	18,169	4,542
2014	18,921	4,730
2015	19,705	4,926
2016	20,521	5,130
2017	21,371	5,343
2018	22,256	5,564
2019	23,177	5,794
2020	24,137	6,034

Source: MPDO Estimates based on NSO Census 1995, 2000, 2007 & 2010

Population Doubling Time : 16.9 years

According to 2010 Survey, Balili had a total population of 15,348 people, of which 7,405 were males and 7,943 were females. The total number of household was 4,791 with an average household size of 3.

Sex	#	%
Male	7,405	48.25%
Female	7,943	51.75%
<i>Total</i>	<i>15,348</i>	<i>100.00%</i>

Total Number of Households : 4,791

Average Household Size : 3

Source: CBMS 2010

Population by Sitio

Most of the population or 3,539 persons reside in Central Balili, representing 23.06% of the total population. This is followed by Sitio Tabangaoen with 2,040 residents and Sitio Tebteb with 1,809 residents. There were 1,724 residents in Pinespark, representing 11.23% of the total.

Sitio/Purok	Households		Population
	#	%	#
Cabanao	316	5.92%	909
Tabangaoen	815	13.29%	2,040
Central Balili	1,021	23.06%	3,539
Tebteb	514	11.79%	1,809
Pinespark	572	11.23%	1,724
Luboc	373	8.35%	1,281
Little Flower	135	2.83%	434
Mamaga	348	7.32%	1,124
Stonehill	126	2.34%	359
Botiwtiw Balili	357	9.02%	1,385
Sadjap/Bell Church	214	4.85%	744
<i>Total</i>	<i>4,791</i>	<i>100.00%</i>	<i>15,348</i>

Source: CBMS 2010



Republic of the Philippines
 Province of Benguet
Municipality of La Trinidad
BARANGAY BALILI

Density and Classification

The population density in barangay Balili for year 1990 was 49.20 persons per square kilometer. This has increased to 76.64 persons per square kilometers in 1995 and 79.51 persons per square kilometer in year 2000. For year 2007, it increased to 140.60 persons per square kilometer. Then this slightly decreased to 135 persons per square kilometer in year 2010. Based on this, barangay Balili is already dense and classified as urban barangay.

Population Density (Persons per Square Km)

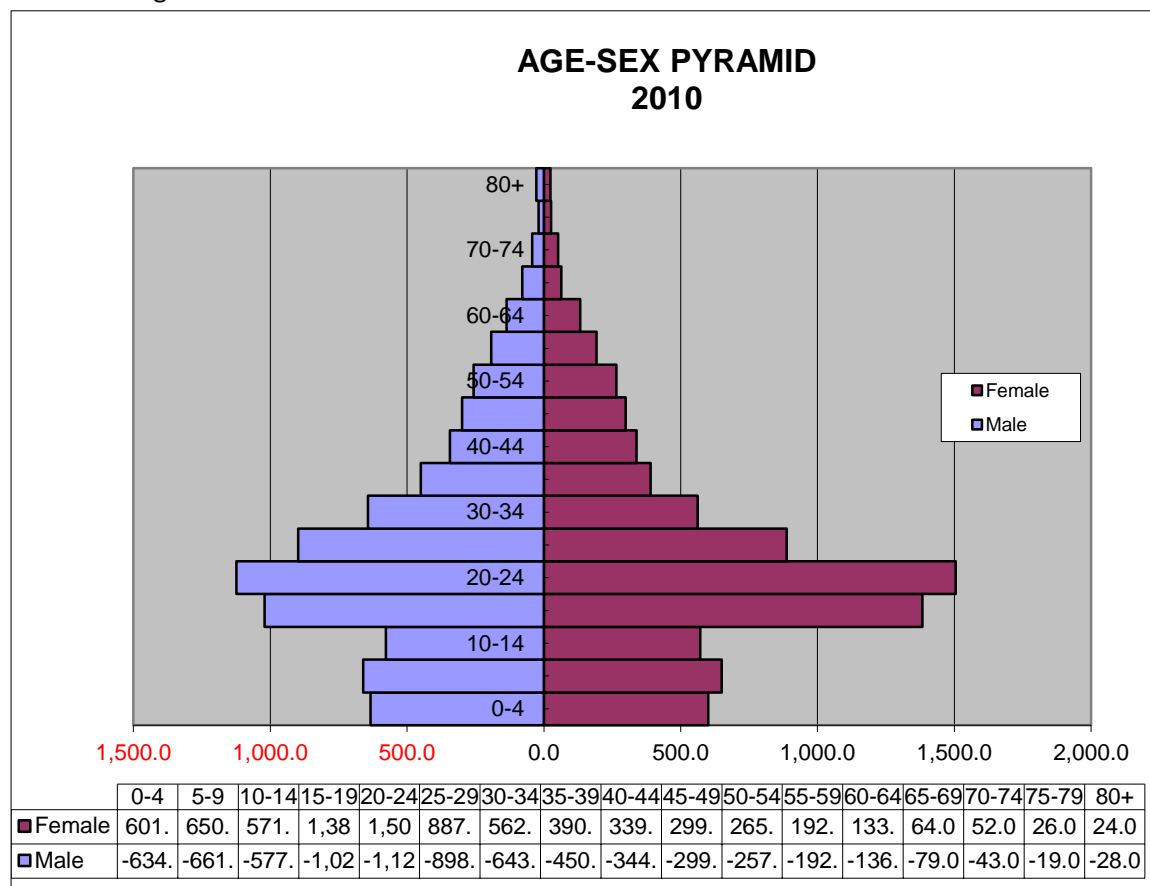
Census Year	1990	1995	2000	2007	2010
Density	49.20	76.64	79.51	140.60	135

Source: LT Physical & Socio-Economic Profile 2012

Population by Sex and Age Group

Females from the age bracket 20-24 have the greatest number, representing 9.81% of the total population. While males in the age bracket 20-24 have the highest population in the male group, representing 7.32% of the total population.

The total sex ratio was 93.23% which means that for every 100 females, there were 93 males. A 100% sex ratio indicates that there were equal numbers of males to females. This can be seen in age brackets 45-49 and 55-59.





Republic of the Philippines
Province of Benguet
Municipality of La Trinidad
BARANGAY BALILI

Sex ratio less than 100% indicates that the female population is predominant over male population. This is shown in age groups of 15-19, 20-24, 50-54, 70-74 and 75-79. In age groups 0-4, 5-9, 10-14, 25-29, 30-34, 35-39, 40-44, 60-64, 65-69 and 80 and above, there is a predominance of male population over female population. For age groups of 45-49 and 55-59, there is equal population of male and female.

Age Group	Total	Male	Female	% Male	%Female	Sex Ratio
0-4	1235	634	601	4.13%	3.92%	105.49%
5-9	1311	661	650	4.31%	4.24%	101.69%
10-14	1148	577	571	3.76%	3.72%	101.05%
15-19	2404	1021	1383	6.65%	9.01%	73.83%
20-24	2629	1124	1505	7.32%	9.81%	74.68%
25-29	1785	898	887	5.85%	5.78%	101.24%
30-34	1205	643	562	4.19%	3.66%	114.41%
35-39	840	450	390	2.93%	2.54%	115.38%
40-44	683	344	339	2.24%	2.21%	101.47%
45-49	598	299	299	1.95%	1.95%	100.00%
50-54	522	257	265	1.67%	1.73%	96.98%
55-59	384	192	192	1.25%	1.25%	100.00%
60-64	269	136	133	0.89%	0.87%	102.26%
65-69	143	79	64	0.51%	0.42%	123.44%
70-74	95	43	52	0.28%	0.34%	82.69%
75-79	45	19	26	0.12%	0.17%	73.08%
80+	52	28	24	0.18%	0.16%	116.67%
Total	15,348	7,405	7,943	48.25%	51.75%	93.23%

Source: CBMS 2010

Age Group	Male	Female	Both Sexes	Proportion
all ages	7,405	7,943	15,348	100%
0	3	2	5	0.03%
1	151	160	311	2.03%
2	171	136	307	2.00%
3	151	155	306	1.99%
4	158	148	306	1.99%
5	151	147	298	1.94%
6	145	145	290	1.89%
7	133	127	260	1.69%
8	123	105	228	1.49%
9	109	126	235	1.53%
10	135	134	269	1.75%
11	111	102	213	1.39%
12	119	112	231	1.51%
13	91	109	200	1.30%
14	121	114	235	1.53%
15	121	131	252	1.64%
16	131	191	322	2.10%
17	233	295	528	3.44%



Republic of the Philippines
Province of Benguet
Municipality of La Trinidad
BARANGAY BALILI

18	269	412	681	4.44%
19	267	354	621	4.05%
20	288	375	663	4.32%
21-25	1,015	1,335	2,350	15.31%
26-30	886	837	1723	11.23%
31-35	579	486	1065	6.94%
36-40	427	388	815	5.31%
41-45	339	329	668	4.35%
46-50	292	295	587	3.82%
51-55	230	249	479	3.12%
56-60	192	173	365	2.38%
61-65	116	119	235	1.53%
66 & over	148	152	300	1.95%

Source: CBMS 2010

Age Dependency

There were 11,319 individuals who belong to the working age group, representing 73.75% of the total population. The total number of dependents is 4,029, which composed of 3,694 young dependents and 335 elder dependents, representing 24.07% of the total population.

<i>Dependency Ratios</i>	<i>#</i>	<i>% to Total</i>	<i>Ratios</i>
Young-Age Dependency Ratio (0-14)	3,694	24.07%	32.6
Old-Age Dependency Ratio (65+)	335	2.18%	2.96
Age Dependency Ratio (Total Dependent)	4,029	26.25%	35.6
Working Age Group (15-64)	11,319	73.75%	64.40

Source: CBMS 2010

Median Age

The total population has a median age of 23 years old. This means that half of the population belongs to the young population ages 23 years old and below.

Migration

As of year 2010, Balili has 6,413 total migrants, representing 41.78% of the total population. This is composed of 2,922 males and 3,491 females. The in-migration rate was very high at 398.70 indicating that Balili is an in-migration area.

<i>Migration by Sex</i>	<i>#</i>	<i>%</i>
Male	2,922	45.56%
Female	3,491	54.44%
<i>Total to Population</i>	<i>6,413</i>	<i>41.78%</i>

Source: CBMS 2010

In-Migration Rate : 398.70



Republic of the Philippines
Province of Benguet
Municipality of La Trinidad
BARANGAY BALILI

Length of Residency

In terms of length of residency, most of them stayed in the barangay for a period of 0-5 years, representing 41.78% of the total population. There were 4,640 individuals who resided in the barangay since birth, representing 30.23%. A number of 1,741 persons stayed in the barangay for a period of 6-19 years, representing 11.34% of the total.

<i>Length of Residency</i>	<i>#</i>	<i>%</i>
0 - 5 Years	6,413	41.78%
6 - 10 Years	1,741	11.34%
11 - 15 Years	698	4.55%
16 - 20 Years	689	4.49%
21 - 25 Years	470	3.06%
26 - 30 Years	404	2.63%
31 - 35 Years	119	0.78%
36 - 40 Years	95	0.62%
41 - 45 Years	22	0.14%
46 - 50 Years	31	0.20%
51 - 55 Years	14	0.09%
56 - 60 Years	5	0.03%
61 - 65 Years	0	0.00%
66 and Above	0	0.00%
Since Birth	4,640	30.23%
Not stated	7	0.05%
<i>Total</i>	<i>15,348</i>	<i>100.00%</i>

Source: CBMS 2010

II. SOCIAL CHARACTERISTICS

A. CULTURAL ATTRIBUTES

Religious Affiliation

Majority of the population or 58.69% belong to Catholic sector. This is followed by Protestant Church with 3,565 members, representing 23.23% of the total population. Anglican Church had 516 members, accounted to 3.36%. Members of Born Again Church were at 409, representing 2.66%.

Some 403 individuals belong to Iglesia ni Cristo, representing 2.63% of the total population. Baptist Church has 299 members, accounted to 1.95%. There were 161 persons who are members of Pentecostal Church, representing 1.05% of the total population.



Republic of the Philippines
Province of Benguet
Municipality of La Trinidad
BARANGAY BALILI

<i>Religion</i>	<i>#</i>	<i>%</i>	<i>Religion</i>	<i>#</i>	<i>%</i>
Catholic	9,008	58.69%	GCI	5	0.03%
Protestant	3,565	23.23%	JMPFM	3	0.02%
Iglesia ni Cristo	403	2.63%	KCCI	4	0.03%
Aglipay	18	0.12%	KKMI	33	0.22%
Islam	22	0.14%	Lutheran	87	0.57%
Seventh Day Adventist	13	0.08%	Methodist	2	0.01%
Anglican	516	3.36%	MLFI	4	0.03%
Assembly of God	96	0.63%	Mormon	10	0.07%
Baptist	299	1.95%	Nazarene	19	0.12%
Born Again Christian	409	2.66%	Philippine Episcopal Church	4	0.03%
Jehovah's Witnesses	111	0.72%	Presbyterian	16	0.10%
Pentecostal	161	1.05%	Rizalista	1	0.01%
Wesleyan	92	0.60%	Sabatista	1	0.01%
Bethel	11	0.07%	Sagrado Familia	1	0.01%
Bible Christian	3	0.02%	SDIA	4	0.03%
Calvary	1	0.01%	Spederm	1	0.01%
Christian Science	7	0.05%	Espiritista	1	0.01%
Church of Christ	12	0.08%	STWM	2	0.01%
Church of God	3	0.02%	Timpoyog	6	0.04%
CMA	5	0.03%	TKKDMI	4	0.03%
CSPI	63	0.41%	United Church of Christ	130	0.85%
Evangelical	20	0.13%	UPC	2	0.01%
FBCFI	17	0.11%	None	39	0.25%
FBCM	3	0.02%	Not Stated	86	0.56%
Free Believers	16	0.10%			
Full Gospel	9	0.06%			
			<i>Total</i>	<i>15,348</i>	<i>100.00%</i>

Source: CBMS 2010

Membership to a Community Organization (10 years Old and Above)

Out of the total population (10 years old and above), only 802 individuals were members of community organization, representing 6.27%. This comprised of 365 males and 437 females. Majority or 93.73% were not members of any community organization, of which 5,744 were males and 6,251 were females.

<i>Membership to a Community Organization</i>	<i>Male</i>	<i>Female</i>	<i>Total</i>	<i>%</i>
Member	365	437	802	6.27%
Non-Member	5,744	6,251	11,995	93.73%
<i>Total</i>	<i>6,109</i>	<i>6,688</i>	<i>12,797</i>	<i>100.00%</i>

Source: CBMS 2010

Among the residents are members of community organizations, 29.80% were members of civic associations with 239 individuals, where 164 were males and 75 were females. Some 167 were members of women's organization with 2 males and 165 females, representing 20.82%. There were 158 individuals who are members of a cooperative, 79 males and 79 females, accounted to 19.70%.



Republic of the Philippines
Province of Benguet
Municipality of La Trinidad
BARANGAY BALILI

<i>Type of Community Organizations</i>	<i>Male</i>	<i>Female</i>	<i>Total</i>	<i>%</i>
Religious Group	9	13	22	2.74%
Youth Group	4	7	11	1.37%
Cultural Group	3	4	7	0.87%
Political Group	2	1	3	0.37%
Women's Organization	2	165	167	20.82%
Agriculture-Based Organization	0	2	2	0.25%
Labor Organization	2	1	3	0.37%
Civic Association	164	75	239	29.80%
Cooperative	79	79	158	19.70%
Senior Citizen Association	68	70	138	17.21%
Others	32	20	52	6.48%
<i>Total</i>	<i>365</i>	<i>437</i>	<i>802</i>	<i>100.00%</i>

Source: CBMS 2010

Ethnicity

Majority of the population in Balili belong to Kankanaey group with 7,890 people. Ibaloi ethnic group were at 2,320, representing 15.12% of the total population. Some 431 individuals belong to Bontoc group, accounted to 2.81%. The rest belong to various different indigenous groups.

<i>Indigenous Group</i>	<i>#</i>	<i>%</i>	<i>Indigenous Group</i>	<i>#</i>	<i>%</i>
Bago	302	1.97%	Igorot	2	0.01%
Ibanag	52	0.34%	Ikalahan	35	0.23%
Kankanaey	7,890	51.41%	Ilongot/Bugkalot	8	0.05%
Mangyan	7	0.05%	Isneg/Apayao	14	0.09%
Ibaloi	2,320	15.12%	Itawes	12	0.08%
Cuyonen	2	0.01%	Itneg	18	0.12%
B'laan	1	0.01%	Kabihug	5	0.03%
Teduray	1	0.01%	Kalanguya	222	1.45%
Agta	5	0.03%	Kalinga	223	1.45%
Applai	332	2.16%	Tagakaolo	5	0.03%
Bagobo	1	0.01%	Tingguian	11	0.07%
Balangao	6	0.04%	Tuwali	37	0.24%
Barlig	4	0.03%	Yogad	2	0.01%
Bontoc	431	2.81%	Zambal	3	0.02%
Gaddang	4	0.03%	No Indigenous Tribe	3,229	21.04%
Higaonon	3	0.02%	Not Stated	2	0.01%
Ifugao	159	1.04%	<i>Total</i>	<i>15,348</i>	<i>100.00%</i>

Source: CBMS 2010



Republic of the Philippines
Province of Benguet
Municipality of La Trinidad
BARANGAY BALILI

B. EDUCATION

Literacy (10 years old and above)

The literacy rate of Balili is high at 98.12%. There were 12,557 individuals who are literate, where 6,008 were males and 6,549 were females. The number of illiterate was 240 with 100 males and 140 females, representing 1.88% of the population aged 10 years old and above.

<i>Literacy by Sex</i>	<i>Male</i>	<i>Female</i>	<i>Total</i>	<i>%</i>
Literate	6,008	6,549	12,557	98.12%
Illiterate	100	140	240	1.88%
<i>Total</i>	<i>6,108</i>	<i>6,689</i>	<i>12,797</i>	<i>100.00%</i>

Source: CBMS 2010

There were 5,446 individuals who are still going to school with 2,495 males and 2,951 females, representing 36.98% of the total population aged 3 years old and above. A total of 9,278 individuals were not attending school, which comprised of 4,586 males and 4,692 females, representing 63.01%.

<i>Attending School By Sex (3 y/o and above)</i>	<i>Male</i>	<i>Female</i>	<i>Total</i>	<i>%</i>
Attending School	2,495	2,951	5,446	36.98%
Not attending School	4,586	4,692	9,278	63.01%
Not Stated	0	1	1	0.01%
<i>Total</i>	<i>7,081</i>	<i>7,644</i>	<i>14,725</i>	<i>100.00%</i>

Source: CBMS 2010

Educational Attainment of Population Aged 3 Years Old and Above

According to educational attainment, 1,076 individuals were not able to enter school with 532 males and 544 females, representing 7.31% of the total population aged 3 years old and above. There were 291 who were able to go to day care with 152 males and 139 females, which accounted to 1.98%. Two hundred eighty two (282) were able to enter nursery, kindergarten or preparatory, where 148 were males and 134 were females, representing 1.92%

<i>Educational Attainment (3 y/o +)</i>	<i>Male</i>	<i>Female</i>	<i>Total</i>	<i>%</i>
No Grade	532	544	1,076	7.31%
Day Care	152	139	291	1.98%
Nursery/Kindergarten/Preparatory	148	134	282	1.92%
Grade 1	145	136	281	1.91%
Grade 2	142	141	283	1.92%
Grade 3	163	124	287	1.95%
Grade 4	161	120	281	1.91%
Grade 5	160	146	306	2.08%
Grade 6/7	31	25	56	0.38%
Elementary Graduate	449	334	783	5.32%



Republic of the Philippines
Province of Benguet
Municipality of La Trinidad
BARANGAY BALILI

1st Year High School	188	193	381	2.59%
2nd Year High School	256	206	462	3.14%
3rd Year High School	242	244	486	3.30%
4th/5th Year High School	44	44	88	0.60%
High School graduate	1,409	1,447	2,856	19.40%
1st year Post Secondary	52	31	83	0.56%
2nd year Post Secondary	51	51	102	0.69%
3rd year Post Secondary	11	10	21	0.14%
Post Secondary graduate	301	260	561	3.81%
1st year College	408	540	948	6.44%
2nd year College	450	571	1,021	6.93%
3rd year College	342	431	773	5.25%
4th year College or higher	96	87	183	1.24%
College graduate	1,070	1,583	2,653	18.02%
With units Masters/Doctors	17	17	34	0.23%
Doctors/Masters degree	60	85	145	0.98%
Not Stated	0	2	2	0.01%
<i>Total</i>	<i>7,080</i>	<i>7,645</i>	<i>14,725</i>	<i>100.00%</i>

Source: CBMS 2010

A total of 1,494 individuals were in elementary. 783 persons were able to graduate in elementary with 449 males and 334 females, representing 5.32%. There were 1,417 people who were able to enter high school. 2,856 of them were able to graduate with 1,409 males and 1,447 females, representing 19.40%

There were 2,925 individuals who were able to reach college. A total of 2,653 individuals were able to graduate, which composed of 1,070 males and 1,583 females, or 18.02% of the total. Thirty four (34) individuals were able to obtain units in masters and/or doctorates, of which 17 were males and 17 were females. Some 145 persons were able to finish their masters and/or doctors degree with 60 males and 85 female.

Educational Attainment of those in School

Day care had 311 enrolled pupils with 151 males and 160 females, representing 5.71% of the total number of those attending school. There were 288 enrollees in nursery, kindergarten or preparatory, composed of 150 males and 138 females, representing 5.29%. Grade 1 had 278 enrolled pupils with 146 males and 132 females, accounted to 5.10%. Grade 2 had 246 enrollees, of which 126 were males and 120 were females, representing 4.52% of the total.

Some 217 students were enrolled in first year high school with 121 males and 96 females, which accounted to 3.98% of the total. Second year high school had 239 enrollees, 103 males and 136 females, representing 4.39%. Third year had 180 enrolled students with 79 males and 101 females, representing 3.31%. Fourth year had 269 enrolled students, where 113 were males and 156 were females, which accounted to 4.94%.



Republic of the Philippines
Province of Benguet
Municipality of La Trinidad
BARANGAY BALILI

<i>Grade/Year Level</i>	<i>Male</i>	<i>Female</i>	<i>Total</i>	<i>%</i>
Day Care	151	160	311	5.71%
Nursery/Kindergarten/Preparatory	150	138	288	5.29%
Grade 1	146	132	278	5.10%
Grade 2	126	120	246	4.52%
Grade 3	110	121	231	4.24%
Grade 4	118	108	226	4.15%
Grade 5	121	96	217	3.98%
Grade 6/7	98	114	212	3.89%
1st Year High School	121	96	217	3.98%
2nd Year High School	103	136	239	4.39%
3rd Year High School	79	101	180	3.31%
4th/5th Year High School	113	156	269	4.94%
1st year Post Secondary	32	26	58	1.07%
2nd year Post Secondary	3	11	14	0.26%
3rd year Post Secondary	2	6	8	0.15%
1st year College	319	456	775	14.23%
2nd year College	293	404	697	12.80%
3rd year College	217	309	526	9.66%
4th year College or Higher	180	242	422	7.75%
College Graduate	1	0	1	0.02%
Post Graduate with Units	10	18	28	0.51%
Not Stated	2	1	3	0.06%
Total	2,495	2,951	5,446	100.00%

Source: CBMS 2010

There were 775 individuals who were enrolled in First Year College, comprising of 319 males and 456 females, representing 14.23%. Second Year College accounted to 697 enrollees with 293 males and 404 females, representing 12.80%. There were 526 enrolled students in third Year College, 217 males and 309 females, which accounted to 9.66%. For fourth Year College, 422 were enrolled with 180 males and 242 females, representing 7.75%. Twenty eight (28) persons were enrolled with some units for master or doctors, 10 were males and 18 were females, representing 0.51% of the total.

Attending School by Age Group (3 to 21 years old)

From the school going age of 3 to 21 years old, there were a total of 6,709 members of the community, comprising of 3,099 males and 3,610 females. Of the total, 4,971 individuals or 74.09% were in school and 1,738 or 25.91% were not in school.



Republic of the Philippines
Province of Benguet
Municipality of La Trinidad
BARANGAY BALILI

Most of those who belong to pre-school age are not in school. At least more than 95% of those who belong to elementary ages 6 to 12 were in school, except for those in 6 years old group where only 88.28% were in school. For those in the ages appropriate for high school, more than 86% were in school except for age bracket of 16 where only 83% were in school. For ages appropriate for college, there were less compared to lower school levels.

Age Group	Sex			In School		Out of School	
	Male	Female	Total	#	% To Age Group	#	% To Age Group
3	151	155	306	4	1.31%	302	98.69%
4	158	148	306	66	21.57%	240	78.43%
5	151	147	298	209	70.13%	89	29.87%
6	145	145	290	256	88.28%	34	11.72%
7	133	127	260	247	95.00%	13	5.00%
8	123	105	228	225	98.68%	3	1.32%
9	109	126	235	231	98.30%	4	1.70%
10	135	134	269	259	96.28%	10	3.72%
11	111	102	213	208	97.65%	5	2.35%
12	119	112	231	222	96.10%	9	3.90%
13	91	109	200	191	95.50%	9	4.50%
14	121	114	235	218	92.77%	17	7.23%
15	121	131	252	218	86.51%	34	13.49%
16	131	191	322	268	83.23%	54	16.77%
17	233	295	528	458	86.74%	70	13.26%
18	269	412	681	548	80.47%	133	19.53%
19	267	354	621	461	74.24%	160	25.76%
20	288	375	663	431	65.01%	232	34.99%
21	243	328	571	251	43.96%	320	56.04%
3-21	3,099	3,610	6,709	4,971	74.09%	1,738	25.91%
22-25	179	205	384	357	92.97%	27	7.03%
26-30	886	837	1723	94	5.46%	1629	94.54%
31-35	578	486	1064	15	1.41%	1049	98.59%
36 & over	1,744	1,705	3,449	9	0.26%	3,440	99.74%
Total	9,585	10,453	20,038	10,417		9,621	

Source: CBMS 2010

Educational Facilities and Enrollment

School Level	Name of School	Enrollment (2011-12)	Category
Pre-School	Advocates Academic College, Inc.		
Pre-School & E/S	Central Balili Wesleyan Academy, Inc.	61	Private
	HOPE Christian Academy	644	Private
	Little Flower Children's Home Foundation, Inc	223	Private
	The Montessori Academy of LTB, Inc.	93	Private
	UCCP Integrated School	129	Private
Elementary	Balili Elementary School	875	Public
High School	Benguet State University-Voag High School		



Republic of the Philippines
Province of Benguet
Municipality of La Trinidad
BARANGAY BALILI

	BSU-Science High School	468	Private
College	Benguet State University		Public
	Triniville Central College		Private
	Culinary Arts Hotel Entrepreneurial & Travel Services Academy Inc.		Private
Technical Vocational	Triniville Central College		Private
	Benguet State University		Public
<i>Total</i>			

Source: DepEd-LT, TESDA, 2012

Type of School Enrolled In

Out of the total, 3,250 individuals or 59.68% were enrolled in public schools. Private schools had 2,194 enrollees, which accounted to 40.29%.

<i>School Type</i>	<i>Total</i>	<i>%</i>
Public School	3,250	59.68%
Private School	2,194	40.29%
Not Stated	2	0.04%
<i>Total</i>	<i>5,446</i>	<i>100.00%</i>

Source: CBMS 2010

Sports & Recreational Facilities :

- : BSU Gymnasiums
- : BSU Open Basketball Court
- : BSU Track Oval
- : BSU Volleyball Courts
- : BSU Sepak Takraw Court
- : BSU Open Court
- : Balili E/S Open Playground

C. HEALTH

Health Facilities

The Barangay Health Station of Balili is located in the Barangay Hall. Another clinic is located in Sitio Tabangaoen. The barangay midwife holds clinic on Mondays, Tuesdays, Wednesdays and Thursdays at the Barangay Hall. During Friday morning, the midwife holds clinic at Tabangaoen. Some private clinics and the Benguet General Hospital are just a few meters away from the barangay.

Treatment for Sickness

Balili had a total of 4,751 households with members who got sick as of 2010. Out of the total, only 843 members of the households availed of medical treatment, and 3,908 or 81.57% did not avail of any treatment or cure. Thirty five (35) households had members who did not get sick, representing 0.73%.



Republic of the Philippines
Province of Benguet
Municipality of La Trinidad
BARANGAY BALILI

<i>Availed of Treatment/Cure For Sickness</i>	<i># of HHs</i>	<i>%</i>
Yes	843	17.60%
No	3,908	81.57%
Did Not Get Sick	35	0.73%
Not Stated	5	0.10%
<i>Total</i>	<i>4,791</i>	<i>100.00%</i>

Source: CBMS 2010

Access to Health Facilities

Majority of those who availed of treatment or 59.91% or 505 patients received treatment in the provincial public hospital. There were 254 patients who received treatment in a private hospital or clinic, representing 30.13%. Sixty (60) patients received treatment in municipal public hospitals, representing 7.12% of the total.

<i>Place Where Received Treatment</i>	<i>#</i>	<i>%</i>
Public Hospital (provincial)	505	59.91%
Public Hospital (municipal/city)	60	7.12%
Public Hospital (district)	4	0.47%
Public Hospital (national)	7	0.83%
Private Hospital/Clinic	254	30.13%
Rural Health Units	3	0.36%
Brgy. Health Station/Center	9	1.07%
Non-medical/Non-trained Hilot/Personnel	1	0.12%
Others	0	0.00%
<i>Total</i>	<i>843</i>	<i>100.00%</i>

Source: CBMS 2010

Mortality

There were 32 cases of death recorded in Barangay Balili in 2010, of which 24 were males and 8 were females. The causes of death were: disease of the heart with 11 casualties; cancer with 3 male casualties; disease of the vascular system with 2 casualties, and 2 died due to Pneumonia. Tuberculosis had one male casualty, measles had one male casualty, and a male died due to complication during delivery. There were 11 other deaths recorded, representing 34.38%

<i>Cause of Death</i>	<i>Male</i>	<i>Female</i>	<i>Total</i>	<i>%</i>
Diseases of the heart	8	3	11	34.38%
Diseases of the vascular system	1	1	2	6.25%
Pneumonia	1	1	2	6.25%
Tuberculosis	1	0	1	3.13%
Cancer	3	0	3	9.38%
Measles	1	0	1	3.13%
Complications During Pregnancy/Delivery	1	0	1	3.13%
Others	8	3	11	34.38%
<i>Total</i>	<i>24</i>	<i>8</i>	<i>32</i>	<i>100.00%</i>

Source: CBMS 2010



Republic of the Philippines
Province of Benguet
Municipality of La Trinidad
BARANGAY BALILI

Nutritional Status of Children (0 to 5 years old)

As of 2012, a total of 1,746 children aged 0 to 5 years old were recorded, with 940 males and 806 females. Out of the total, 1,679 children were of normal weight with 900 males and 779 females, representing 96.16%. Underweight children were at 38, 17 males and 21 females, representing 2.18%. There were 23 overweight children, where 20 were males and 3 were females, which accounted to 1.32% of the total.

<i>Nutritional Status of Children 0-5 Years Old</i>	<i>Male</i>	<i>Female</i>	<i>Total</i>	<i>%</i>
Overweight	20	3	23	1.32%
Normal	900	779	1,679	96.16%
Underweight	17	21	38	2.18%
Severely Underweight	3	3	6	0.34%
<i>Total</i>	<i>940</i>	<i>806</i>	<i>1,746</i>	<i>100.00%</i>

Source: MHO 2012

Family Planning Methods Usage

There were 2,002 women of child-bearing age. Out of 2,002 couples, only 884 couples were practicing family planning, representing 44.76% of the total number of couples.

<i>Number of Married Women of Child-bearing Age</i>	:	<i>2,002</i>
<i>Couples Practicing Family Planning</i>	:	<i>884</i>

Most of the couples or 36.99% use pills as a family planning method. There were 122 couples who use injectable, representing 13.80%. Another 122 couples or 13.80% adapted the Standard Days Method. Some 118 couples adapted tubal ligation, which accounted to 13.35%.

<i>Couples by Family Planning Method</i>	<i>#</i>	<i>%</i>
Barrier Method	82	9.28%
Basal Body Temperature	43	4.86%
Billings Ovulation Method	14	1.58%
Injectable	122	13.80%
IUD	20	2.26%
Lactational Amenorrhea Method	1	0.11%
Pills	327	36.99%
Standard Days Method	122	13.80%
Symptothermal Method	26	2.94%
Tubal Ligation	118	13.35%
Vasectomy	0	0.00%
Don't Know	3	0.34%
Others	6	0.68%
<i>Total</i>	<i>884</i>	<i>100.00%</i>

Source: CBMS 2010



Republic of the Philippines
Province of Benguet
Municipality of La Trinidad
BARANGAY BALILI

<i>Contraceptive Prevalence Rate</i>	:	44.16% of Currently Married Women (CWM) 15-49 Years Old Use Contraceptive Methods
	:	43.71% of CWM 15-49 Years Old Use Modern Contraceptive Method
	:	0.45% of CWM 15-49 Years Old Use Traditional Contraceptive Method

Environmental Sanitation

Solid Waste Management

Waste Generation. In 2011, a total of 15 metric tons of waste were generated daily in Balili. Residential area produces 8.10 metric tons of waste daily. From institutions (schools and offices), 5.85 metric tons was produced, 0.91 metric tons was generated from establishments, and 0.12 metric tons comes from farms.

<i>Estimated Total Waste Generated</i>		: 15 metric tons(mt) daily	
Residential	: 8.10 mt	Commercial	: 0.91 mt
Institutional	: 5.85 mt	Agriculture	: 0.12 mt
Markets	: 0.00 mt		

Source: MPDO Estimate based on 0.534 kg/person/day

System of Garbage Disposal. Almost all of the households in Balili adapted garbage collection as a way of disposing their garbage with 4,776 households. Waste segregation was done by 2,985 households, representing 62.30%. Some 2,170 households recycle their garbage, which accounted to 45.29% of the total households. A total of 1,336 households do composting, representing 27.89% of the total.

<i>System of Garbage Disposal</i>	#	%
Garbage Collection	4,776	99.69%
Burning	259	5.41%
Composting	1,336	27.89%
Recycling	2,170	45.29%
Waste Segregation	2,985	62.30%
Compost Pit with Cover	385	8.04%
Compost Pit without Cover	679	14.17%
Others	3	0.06%

Source: CBMS 2010



Republic of the Philippines
Province of Benguet
Municipality of La Trinidad
BARANGAY BALILI

Garbage Collection. Most of the garbage of the community was collected by the municipal garbage collector which accounted to 4,697 households. Garbage of 78 households was collected by the barangay garbage collector, representing 1.63% of the total households. One household's garbage was collected by a private garbage collector (probably recyclable garbage), representing 0.02%. There were 15 households were not being serviced by any garbage collector at all, representing 0.31% of the total.

<i>Who Collects the Garbage</i>	<i>#</i>	<i>%</i>
Municipal garbage collector	4,697	98.04%
Barangay garbage collector	78	1.63%
Private garbage collector	1	0.02%
None	15	0.31%
<i>Total</i>	<i>4,791</i>	<i>100.00%</i>

Source: CBMS 2010

Collection Frequency. The garbage collection schedule of barangay Balili is from Mondays to Saturdays. Most or 2,100 households said that their garbage was brought out for collection thrice a week, representing 43.83% of the total households. Garbage of 1,862 households were collected daily, representing 38.86%. Some 693 households' garbage was collected twice a week, representing 14.46%, and garbage of 121 households or 2.53% was collected once a week.

<i>Frequency of Garbage Collection</i>	<i>#</i>	<i>%</i>
Daily	1,862	38.86%
Thrice a Week	2,100	43.83%
Twice a Week	693	14.46%
Once a Week	121	2.53%
None	15	0.31%
<i>Total</i>	<i>4,791</i>	<i>100.00%</i>

Source: CBMS 2010

Sanitation Facilities

Half of the total households or 2,416 shared with other's septic tanks. Nearly half of the total households or 49.18% have their own water-sealed flush toilets with septic tanks. A few still use pits, where 7 households use closed pits and 6 households use open pit, representing 0.15% and 0.13% respectively.

<i>Kind of Toilet Facility</i>	<i>#</i>	<i>%</i>
Water-sealed Flush to Sewerage/Septic Tank- own	2,356	49.18%
Water-sealed Flush to Sewerage/Septic Tank- shared	2,416	50.43%
Close Pit	7	0.15%
Open Pit	6	0.13%
No Toilet	0	0.00%
Not Stated	6	0.13%
<i>Total</i>	<i>4,791</i>	<i>100.00%</i>

Source: CBMS 2010



Republic of the Philippines
Province of Benguet
Municipality of La Trinidad
BARANGAY BALILI

D. HOUSING

Residential Construction

As of 2012, the Municipal Engineering Office recorded 35 new buildings constructed in barangay Balili. This represents 9.26% of the total buildings constructed in the municipality of La Trinidad.

House Ownership

Most of the households in the community rent house or room including lot (most probably students), representing 58.36% of the total households. Some 1,299 households are owners of house and lot, representing 27.11%. There were 578 households who lived in a rent-free house and lot with the consent of the owner. Ninety two (92) households own a house and occupying a rent-free lot with the consent of the owner, representing 1.92%.

<i>Households by Tenure Status</i>	<i>#</i>	<i>%</i>
Owner, owner-like possession of house and lot	1,299	27.11%
Rent house/room including lot	2,796	58.36%
Own house/rent lot	8	0.17%
Own house, rent-free lot with consent of owner	92	1.92%
Own house, rent-free lot without consent of owner	8	0.17%
Rent-free house and lot with consent of owner	578	12.06%
Rent-free house and lot without consent of owner	1	0.02%
Other tenure status	9	0.19%
<i>Total</i>	<i>4,791</i>	<i>100.00%</i>

Source: CBMS 2010

Average Imputed Rent per Month for the House and Lot: P4,433

Minimum Imputed Rent : P100

Maximum Imputed Rent : P30,000

Construction Materials of Housing Units

As to type of materials used for walls of houses, walls of houses of 4,716 households were made of strong materials, representing 98.43% of the total households. There were 54 households with houses made out of light wall materials, representing 1.13%. Walls of 11 households were made of mixed materials but predominantly strong, which accounted to 0.23%.

Imputed Rent: If those house and lot is owned or being used for free, the imputed rent refers to the amount the owner would charge to rent the housing unit.



Republic of the Philippines
Province of Benguet
Municipality of La Trinidad
BARANGAY BALILI

<i>Households by Type of Materials Used for Walls:</i>	<i>#</i>	<i>%</i>
Strong Materials	4,716	98.43%
Light Materials	54	1.13%
Salvaged/Makeshift Materials	2	0.04%
Mixed but Predominantly Strong	11	0.23%
Mixed but Predominantly Light	2	0.04%
Mixed but Predominantly Salvage	0	0.00%
Not Stated	6	0.13%
<i>Total</i>	<i>4,791</i>	<i>100.00%</i>

Source: CBMS 2010

For type of materials used for roof, there were 4,712 households whose dwellings roofs were made of strong materials, representing 98.35%. Dwelling of 48 households were made of light materials, representing 1%. Eighteen (18) household dwellings have roofs made of mixed materials but predominantly strong and which accounted to 0.38%.

<i>Households by Type of Materials Used for Roof</i>	<i>#</i>	<i>%</i>
Strong Materials	4,712	98.35%
Light Materials	48	1.00%
Salvaged/Makeshift Materials	4	0.08%
Mixed but Predominantly Strong	18	0.38%
Mixed but Predominantly Light	3	0.06%
Mixed but Predominantly Salvage	0	0.00%
Not Stated	6	0.13%
<i>Total</i>	<i>4,791</i>	<i>100.00%</i>

Source: CBMS 2010

Household Conveniences

The LPG Gas Stove/Range was the commonly owned cooking appliance with 4,667 households. Cellular phone was owned by 93.91% or 4,499 households. There were 3,652 households who owned a television representing 76.23%. Some 3,110 households have radio/radio cassette, which accounted to 64.91%.

There were 3,026 households who own CD/VCD/DVD Player, representing 63.16% of the total households. Electric Iron was owned by 2,341 households or 48.86%. Households who own washing machine were at 1,761 representing 36.76%. Refrigerator or freezer was owned by 1,717 households, which accounted to 35.84% of the total.

<i>Households With Appliances/Durables</i>	<i>#</i>	<i>%</i>
Radio/Radio Cassette	3,110	64.91%
Television	3,652	76.23%
CD/VCD/DVD	3,026	63.16%
Stereo/Component	835	17.43%



Republic of the Philippines
Province of Benguet
Municipality of La Trinidad
BARANGAY BALILI

Karaoke	239	4.99%
Refrigerator/Freezer	1,717	35.84%
Electric Fan	489	10.21%
Electric Iron	2,341	48.86%
LPG Gas Stove/Range	4,667	97.41%
Washing Machine	1,761	36.76%
Microwave Oven	541	11.29%
Personal Computer	1,293	26.99%
Mobile Phone/Cellular Phone	4,499	93.91%
Landline Telephone	312	6.51%
Air-conditioner	43	0.90%
Sewing Machine	215	4.49%
Car, Jeep, Motorcycle and Other Motorized Vehicles	624	13.02%

Source: CBMS 2010

E. SOCIAL WELFARE

Day Care Facilities

Balili Day Care Center	Tabangaoen Day Care Center
Balili Extension Day Care Center	Mamaga Day Care Center
Upper Balili Day Care Center	Tebteb Day Care Center
Botiwitiw Day Care Center	Sayucong Day Care Center

Clientele Groups

Solo Parents

There were 265 solo parents in Balili, comprising 74 males and 191 females. Death of spouse is the top reason for being a solo parent with 97 widows/widowers, 16 males and 81 females, representing 36.60% of the total solo parents. There were 87 solo parents due to non-marriage, where 34 were males and 53 were females, which accounted to 32.83%. Abandonment of spouse was accounted to 35 solo parents, composed of 11 males and 24 females, representing 13.21%.

<i>Reasons For Being A Solo Parent</i>	<i>Male</i>	<i>Female</i>	<i>Total</i>	<i>%</i>
Death of Spouse	16	81	97	36.60%
Imprisonment of Spouse	0	1	1	0.38%
Mental or Physical Incapacity of Spouse	1	1	2	0.75%
Legal Separation from Spouse for At least 1 Year	9	22	31	11.70%
Annulment of Marriage	0	4	4	1.51%
Abandonment of Spouse for At least One Year	11	24	35	13.21%
Unmarried Mother/Father Who Preferred to Keep the Child Instead of Others Caring for Her/Him	34	53	87	32.83%
Licensed Foster Parent of DSWD/Duly Appointed Legal Guardian	0	1	1	0.38%
Assumes the Responsibility of the Head of the Family	1	0	1	0.38%
Other Reason	2	4	6	2.26%
<i>Total</i>	<i>74</i>	<i>191</i>	<i>265</i>	<i>100.00%</i>

Source: CBMS 2010



Republic of the Philippines
Province of Benguet
Municipality of La Trinidad
BARANGAY BALILI

Persons with Disability

A total of 96 handicapped persons were recorded in Balili with 78 males and 18 females. There were 7 who are regularly intellectually impaired, where 4 were males and 3 were females, representing 7.29%. Six (6) individuals have oral defects with 4 males and 2 females, representing 6.25%. Persons with mild cerebral palsy were at 5, 4 males and a female, representing 5.21%. Another 5 males have severe cerebral palsy and 5 were regularly impaired by mental illness which composed of 3 males and 2 females. Five (5) persons, all males, were severely intellectually impaired.

<i>Persons With Disability By Type</i>	<i>Male</i>	<i>Female</i>	<i>Total</i>	<i>%</i>
Total Blindness	3	0	3	3.13%
Partial Blindness	1	3	4	4.17%
Low Vision	3	0	3	3.13%
Totally Deaf	1	0	1	1.04%
Partially Deaf	4	0	4	4.17%
Hard of Hearing	2	0	2	2.08%
Oral Defect	4	2	6	6.25%
One Hand	2	0	2	2.08%
One Leg	4	0	4	4.17%
No legs	1	0	1	1.04%
Mild Cerebral Palsy	4	1	5	5.21%
Severe Cerebral Palsy	5	0	5	5.21%
Regularly Intellectually Impaired	4	3	7	7.29%
Severely Intellectually Impaired	5	0	5	5.21%
Regularly Impaired by Mental Illness	3	2	5	5.21%
Severely Impaired by Mental Illness	3	0	3	3.13%
Regularly Multiple Impaired	4	0	4	4.17%
Severely Multiple Impaired	2	1	3	3.13%
Others	23	6	29	30.21%
<i>Total</i>	<i>78</i>	<i>18</i>	<i>96</i>	<i>100.00%</i>

Source: CBMS 2010

There were 39 disabled persons, whose disabilities were due to illness, composed of 29 males and 10 females, representing 40.63% of the total. Individuals with in-born disability were at 35, 31 males and 4 females, representing 36.46%. Disabilities of 14 persons were due to accident, wherein 12 were males and 2 were females, accounted to 14.58%.

<i>Cause Of Disability</i>	<i>Male</i>	<i>Female</i>	<i>Total</i>	<i>%</i>
In-born	31	4	35	36.46%
Illness	29	10	39	40.63%
Accident	12	2	14	14.58%
Others	6	2	8	8.33%
<i>Total</i>	<i>78</i>	<i>18</i>	<i>96</i>	<i>100.00%</i>

Source: CBMS 2010



Republic of the Philippines
Province of Benguet
Municipality of La Trinidad
BARANGAY BALILI

Out of 96 disabled persons, only 17 were able to receive assistance from different sources. There were 10 disabled persons who received medical assistance, representing 10.42%. Discount on medicine/free medicine was availed by 3 disabled individuals, representing 3.13%. Financial assistance was received by 2 disabled individuals, accounted to 2.08%. These assistances received were from the Government with 7 recipients, from non-government agency with 5 beneficiary, and 5 from other sources.

<i>Assistance Received</i>	<i>#</i>	<i>%</i>
Medical Assistance	10	10.42%
Financial Assistance	2	2.08%
Discount on Medicine/Free Medicine	3	3.13%
Skill Training	1	1.04%
Gifts	1	1.04%
<i>Total</i>	<i>17</i>	<i>17.71%</i>

Source: CBMS 2010

<i>Source of Assistance Received</i>	<i>#</i>	<i>%</i>
Government	7	7.29%
NGO	5	5.21%
Others	5	5.21%
<i>Total</i>	<i>17</i>	<i>17.71%</i>

Source: CBMS 2010

Senior Citizens

Balili has 399 senior citizens with 285 males and 114 females, representing 2.60% of the total population. Majority or 224 seniors had their senior citizen identification cards, wherein 152 were males and 72 were females. One hundred seventy five (175) seniors do not have identification cards, 133 males and 42 females, which accounted to 43.86%. Only 83 seniors were able to use their identification cards, wherein in 56 were males and 27 were females, representing 20.80% of the total population.

<i>Senior Citizen ID Usage</i>	<i>Male</i>	<i>Female</i>	<i>Total</i>	<i>%</i>
With Identification Card	152	72	224	56.14%
Without Identification Card	133	42	175	43.86%
Members Who Has Able To Use ID	56	27	83	20.80%
<i>Total</i>	<i>285</i>	<i>114</i>	<i>399</i>	<i>2.60%</i>

Source: CBMS 2010

Access to Government Programs

Of the total households, only 283 households were able to benefit from the various Government programs. Most of the beneficiaries or 127 households were recipients of Government Educational/Scholarship program. Philhealth for Indigents have 62 beneficiaries, representing 21.91%. Some 49 households were recipients of Health Assistance program, which accounted to 17.31%. The Credit program has 20 recipients or 7.07%. At most, 99.29% said that the effects of the programs are good.



Republic of the Philippines
Province of Benguet
Municipality of La Trinidad
BARANGAY BALILI

<i>Types of Programs Received/Availed by the HHS</i>	<i>#</i>	<i>%</i>
Recipient of CARP	6	2.12%
Philhealth for Indigents	62	21.91%
Supplemental Feeding Program	6	2.12%
Health assistance program	49	17.31%
Education / scholarship program	127	44.88%
Skills or livelihood training program	11	3.89%
Housing program	1	0.35%
Credit program	20	7.07%
Other types of program	1	0.35%
<i>Total</i>	<i>283</i>	<i>100.00%</i>

Source: CBMS 2010

<i>Program Effect Rating</i>	<i>#</i>	<i>%</i>
Positive	281	99.29%
No Effect	2	0.71%
Negative Effect	0	0.00%
<i>Total</i>	<i>283</i>	<i>100.00%</i>

Source: CBMS 2010

F. PUBLIC ORDER

Peace and Order

The Philippine National Police of La Trinidad recorded 308 incidents of crime in barangay Balili last 2012. Most of which are vehicular accidents which accounted to 138 victims, representing 44.81%. This is followed by other non-index crime with 42 victims and theft with 38 victims, representing 13.64% and 12.34% respectively.

<i>Victims of Crime</i>	<i>#</i>	<i>%</i>
Child Abuse	10	3.25%
Other Non-index	42	13.64%
Physical Injuries	36	11.69%
Rape	1	0.32%
Robbery	16	5.19%
Special Laws	3	0.97%
Theft	38	12.34%
VAWC	24	7.79%
Vehicular Accidents	138	44.81%
<i>Total</i>	<i>308</i>	<i>100.00%</i>

Source: PNP-La Trinidad, 2012 data

Calamity

There were 247 households who were affected by natural and/or man-made disasters in 2010. At most, there were 165 households affected by typhoon, representing 66.80% of the total households affected by calamities. Other 82 were victims of floods, representing 33.20% of the households.



Republic of the Philippines
Province of Benguet
Municipality of La Trinidad
BARANGAY BALILI

<i>Types of Calamities</i>	#	%
Typhoon	165	66.80%
Flood	82	33.20%
Drought	0	0.00%
Earthquake	0	0.00%
Volcanic Eruption	0	0.00%
Armed Conflict	0	0.00%
Fire	0	0.00%
Others	0	0.00%
<i>Total</i>	247	100%

Source: CBMS 2010

III. ECONOMY

A. SOURCE OF INCOME

Entrepreneurial Activities

There were 1,432 households who are engaged in entrepreneurial activities including agricultural activities, representing 29.99% of the total households. A total of 738 households were engaged in wholesale and retail trade activities with an average annual income of P107,895, representing 15.40%. About 160 households were in transportation, storage and communication services with P111,303 average annual income, representing 3.34%.

<i>Entrepreneurial Activities by Income</i>	<i>Households</i>		<i>Income (P)</i>		
	#	%	<i>Minimum</i>	<i>Average</i>	<i>Maximum</i>
Crop Farming and Gardening	177	3.69%	₱1,000	₱67,762	₱550,000
Livestock and Poultry Raising	42	0.88%	4,000	33,831	210,000
Fishing Activities	0	0.00%	0	0	0
Forestry and Hunting Activities	10	0.21%	17,760	38,966	69,120
Wholesale & Retail Trade Activities	738	15.40%	1,000	107,895	3,005,000
Manufacturing Activities	63	1.31%	5,000	105,075	765,000
Community, Social & Personal	123	2.57%	12,000	130,528	920,000
Transportation, Storage, and Communication Services	160	3.34%	3,265	111,303	576,000
Mining and Quarrying Activities	29	0.61%	23,000	187,352	1,000,000
Construction	30	0.63%	15,000	95,522	264,000
Other Activities	60	1.25%	3,000	124,323	600,000
<i>Total</i>	1,432				

Source: CBMS 2010

Salaries and Wages

There were 2,901 households who were wage earners in Balili, representing 60.55% of the total households having an average annual income of P163,122.



Republic of the Philippines
Province of Benguet
Municipality of La Trinidad
BARANGAY BALILI

<i>Salaries and Wages by Income</i>	<i>Households</i>		<i>Income (₱)</i>		
	<i>#</i>	<i>%</i>	<i>Minimum</i>	<i>Average</i>	<i>Maximum</i>
Salaries and Wages	2,901	60.55%	2,000	163,122	2,560,000

Source: CBMS 2010

Additional Sources of Income

A total of 2,798 households had other sources of income aside from their main source of income. Some 1,006 households had additional income from cash receipts, support, assistance and relief from domestic sources with an average income of ₱60,079 annually. There were 540 households receiving remittances from Overseas Filipino Workers, of which the average annual income was ₱142,339. Households who had additional income from rentals of agricultural lands, spaces, buildings and other properties were at 275, with 106,827 average annual income.

<i>Additional Sources of Income</i>	<i>Number of HHs</i>	<i>Minimum Income</i>	<i>Average Income</i>	<i>Maximum Income</i>
Net Share of Crops, Livestock, and Poultry Raised by Other Households	128	1,000	26,840	250,000
Remittances from Overseas Filipino Workers	540	1,000	142,339	840,000
Receipts from Abroad	207	1,000	67,588	1,520,000
Receipts from Domestic Sources	1,006	500	60,079	780,000
Rentals Received	275	1,000	106,827	1,200,000
Interest Earned	99	100	9,927	150,000
Pension and Retirement Received	146	200	70,773	336,000
Dividends from Investment	20	500	18,391	96,000
Other Sources	377	500	46,955	300,000
<i>Total</i>	<i>2,798</i>			

Source: CBMS 2010

Annual Per Capita Poverty Threshold

Out of 4791 households of Balili, there were 90 households whose income was less than poverty threshold or ₱15,820. This represents 1.89% of the total number households. The annual per capita poverty threshold is the minimum annual income required to be spent by each member of the family to satisfy their nutritional requirements and other basic needs. There were 8 households who experienced food shortage for the past three months, representing 0.17%.

Agriculture

One hundred seventeen households were engaged in agriculture, representing 3.69% of the total households in 2010.



Republic of the Philippines
Province of Benguet
Municipality of La Trinidad
BARANGAY BALILI

Tenure Status. Majority of the total farmers or 100 farmers owned the land they were tilling. There were 72 farmers who rent the agricultural land they were cultivating, representing 40.68%. Four (4) farmers do not own the land they were working on but have the consent of the owner, representing 2.26%. One farmer do not own the land and without the consent of the owner, representing 0.56% of the total.

Tenure Status(Agricultural Land)	#	%
Owned or owner-like possession	100	56.50%
Rent	72	40.68%
Not owned but with consent of owner	4	2.26%
Not owned and without consent of owner	1	0.56%
Other	0	0.00%
<i>Total</i>	<i>177</i>	<i>100.00%</i>

Source: CBMS 2010

Agricultural Land Area. Most or 151 farmers worked on agricultural land area less than one hectare, representing 85.31% of the total number of farmers in Balili. Twenty three (23) farmers are cultivating 1-3 hectares of agricultural land, representing 12.99%. Only three (3) farmers worked on 3-5 hectares of agricultural land, representing 1.69% of the total.

Area of Agricultural Land	#	%
Less Than 1 Hectare	151	85.31%
1 - 3 Hectares	23	12.99%
3.1 - 5 Hectares	3	1.69%
More Than 5 Hectares	0	0.00%
Not Specified	0	0.00%
<i>Total</i>	<i>177</i>	<i>100.00%</i>

Source: CBMS 2010

Agricultural Implements. As to ownership of equipment/facilities used, majority or 331 farmers own the equipment/facilities they use in the farm. Seventy four (64) households do not own the equipment/facilities they use, representing 18.27%. The most common equipment/facilities being used by the farmers are insecticide or pesticide sprayers. This is followed by irrigation pump which is used by 78 farmers, representing 19.26%. Another 73 farmers used farm shed, which accounted to 18.02%.

Ownership of Equipment/Facilities	#	%
Yes	331	81.73%
No	74	18.27%
Type of Agricultural Equipment or Facilities Used	#	%
Beast of Burden	8	1.98%
Plow	13	3.21%
Harrow	7	1.73%



Republic of the Philippines
Province of Benguet
Municipality of La Trinidad
BARANGAY BALILI

Mower	4	0.99%
Thresher or Corn Sheller	3	0.74%
Insecticide or Pesticide Sprayer	157	38.77%
Farm Tractor	14	3.46%
Hand Tractor	24	5.93%
Rice Mill/Corn Mill/Feed Mill	4	0.99%
Warehouse Granary	19	4.69%
Farm Shed	73	18.02%
Irrigation Pump	78	19.26%
Other Equipments/Facilities	1	0.25%

Source: CBMS 2010

Livestock Raising

Livestock Raising. There were 42 households who are engaged in livestock raising. Thirty five (35) households raise hogs for fattening, representing 83.33%. Chicken were raised by 5 households, representing 11.90%.

<i>Livestock Being Raised by Households</i>	<i>#</i>	<i>%</i>
Hog for Fattening	35	83.33%
Sow	1	2.38%
Goat	1	2.38%
Carabao	0	0.00%
Cow	0	0.00%
Chicken	5	11.90%
Chicken for Egg Laying	1	2.38%
Duck	1	2.38%
Other Livestock/Poultry	0	0.00%

Source: CBMS 2010

Households who are engaged in livestock raising produced 1,101 heads of live animals, 4,896 kilograms of meat and 21,600 pieces of eggs annually.

<i>Volume of Production of Livestock/Poultry</i>	<i>Volume of Production</i>
Live animals	1,101 heads
Meat	4,896 kgs.
Milk	0 liters
Eggs	21,600 pcs.

Source: CBMS 2010



Republic of the Philippines
Province of Benguet
Municipality of La Trinidad
BARANGAY BALILI

B. EMPLOYMENT

Labor Force

Balili has 11,318 members of the potential labor force (who are 15-64 years old), which composed of 5,363 males and 5,955 females. The actual labor force is 6,318 persons, which excludes those unable, not available and not looking for work (e.g. students, disabled, housewives, retired persons and seasonal workers). The actual labor force is composed of 5,915 individuals who are 15-64 years old, 11 persons who are 14 years old and below, and 87 persons who are 65 years old and above with employment rate of 95.17%. There were 305 people who were not employed representing 4.83% of the actual labor force in 2010.

<i>Labor Force</i>	<i>Male</i>	<i>Female</i>	<i>Total</i>	<i>%</i>
Potential Labor Force (15-64 years old)	5,363	5,955	11,318	
<i>Actual Labor Force</i>				
Employed	3,525	2,488	6,013	95.17%
<i>Employed Members (15-64 Years Old)</i>	3,470	2,445	5,915	93.62%
<i>Employed Members (14 Years Old & Below)</i>	5	6	11	0.17%
<i>Employed Members (65 Years Old & Above)</i>	50	37	87	1.38%
<i>Unemployed Members Who are Looking for Work</i>	151	154	305	4.83%
Actual Labor Force	3,676	2,642	6,318	100.00%

Source: CBMS 2010

Nature of Employment

Of the 6,013 individuals who are employed, 4,659 persons were permanently employed consisting 2,680 males and 1,979 females, representing 77.48%. Individuals employed on a short-term, seasonal and/or casual basis accounted to 1,261, where 768 were males and 493 were females, representing 20.97%. There were also 93 persons with 77 males and 16 females who worked on different job on day to day or week to week basis, representing 1.55%.

<i>Nature Of Employment</i>	<i>Male</i>	<i>Female</i>	<i>Total</i>	<i>%</i>
Permanent	2,680	1,979	4,659	77.48%
Short-term, seasonal, casual	768	493	1,261	20.97%
Worked on different jobs on day to day/week to week	77	16	93	1.55%
<i>Total</i>	<i>3,525</i>	<i>2,488</i>	<i>6,013</i>	<i>100.00%</i>

Source: CBMS 2010

Employment by Sector

Most of the employed individuals or 2,065 persons were employed in wholesale and retail trade with 1,027 males and 1,038 females, representing 34.34% of the total. There were 629 persons employed in education sector, with 245 males and 384 females, representing 10.46%. Some 492 persons were employed in transportation, storage, and communication, which composed of 429 males and 63 females, which accounted to 8.18%. Construction sector employed 410 individuals, 402 males and 8 females, representing 6.82%.



Republic of the Philippines
Province of Benguet
Municipality of La Trinidad
BARANGAY BALILI

<i>Employment By Sector/Industry</i>	<i>Male</i>	<i>Female</i>	<i>Total</i>	<i>%</i>
Agriculture, Mining, and Forestry	242	107	349	5.80%
Fishing	7	3	10	0.17%
Mining and Quarrying	157	4	161	2.68%
Manufacturing	144	110	254	4.22%
Electricity, Gas, and Water Supply	102	22	124	2.06%
Construction	402	8	410	6.82%
Wholesale & Retail Trade, Vehicle Repair	1,027	1,038	2,065	34.34%
Hotel and Restaurants	174	165	339	5.64%
Transportation, Storage, and Communication	429	63	492	8.18%
Financial Intermediation	32	36	68	1.13%
Real Estate, Renting, and Business Activities	75	49	124	2.06%
Public Administration and Defense	262	128	390	6.49%
Education	245	384	629	10.46%
Health and Social Work	43	88	131	2.18%
Other Community, Social/Personal Activities	155	129	284	4.72%
Private HHs with Employed Persons	30	152	182	3.03%
Extra-territorial Organization	0	1	1	0.02%
<i>Total</i>	<i>3,526</i>	<i>2,487</i>	<i>6,013</i>	<i>100.00%</i>

Source: CBMS 2010

Primary Occupation or Business

There were 2,968 persons who were service workers and shop and market sales workers. There were 1,497 males and 1,471 females, representing 49.36%. This is followed by 669 persons who are employed in trades and related works, which consist of 591 males and 78 females, which accounted to 11.13%. Plant and machine operators and assemblers were at 513, 479 males and 34 females, representing 8.53%. Another 500 individuals were physical, mathematical, and engineering science professionals with 185 males and 315 females, representing 8.32%.

<i>Type Of Primary Occupation Or Business</i>	<i>Male</i>	<i>Female</i>	<i>Total</i>	<i>%</i>
Officials of Gov't and Special-Interest Organizations, Corporate Executives, Managers, Managing Proprietors and Supervisors	92	57	149	2.48%
Physical, Mathematical and Engineering Science Professionals	185	315	500	8.32%
Technician and Associate Professionals	210	171	381	6.34%
Clerks	66	203	269	4.47%
Service Workers and Shop and Market Sales Workers	1,497	1,471	2,968	49.36%
Farmers, Forestry Workers and Fishermen	185	85	270	4.49%
Trades and Related Workers	591	78	669	11.13%
Plant and Machine Operators and Assemblers	479	34	513	8.53%
Laborers and Unskilled Workers	219	73	292	4.86%
Special Occupations	1	1	2	0.03%
<i>Total</i>	<i>3,525</i>	<i>2,488</i>	<i>6,013</i>	<i>100.00%</i>

Source: CBMS 2010



Republic of the Philippines
Province of Benguet
Municipality of La Trinidad
BARANGAY BALILI

Class of Workers

Majority of the employed individuals or 3,395 worked for private establishments with 2,215 males and 1,180 females. Some 1,097 persons were self-employed without employees, which consist of 554 males and 543 females, representing 18.24%. There were 862 persons who worked for government or government corporations with 478 males and 384 females, representing 14.34% of the total.

<i>Class Of Worker</i>	<i>Male</i>	<i>Female</i>	<i>Total</i>	<i>%</i>
Worked for a household	69	170	239	3.97%
Worked for a private establishment	2,215	1,180	3,395	56.46%
Worked for government/ government corporation	478	384	862	14.34%
Self employed without employees	554	543	1,097	18.24%
Employer in own family-operated farm or business	114	76	190	3.16%
Worked with pay on own family operated farm/business	29	19	48	0.80%
Work without pay on own family operated farm/business	66	116	182	3.03%
<i>Total</i>	<i>3,525</i>	<i>2,488</i>	<i>6,013</i>	<i>100.00%</i>

Source: CBMS 2010

Professionals

Balili has a total of 968 professional individuals with 685 males and 283 females, representing 6.31% of the total population. Most of them or 433 individuals were professional teachers, 295 males and 138 females, which accounted to 44.73%. This is followed by nurses with 194, where 123 were males and 71 were females, representing 20.04%.

<i>Types Of Professionals</i>	<i>Male</i>	<i>Female</i>	<i>Total</i>	<i>%</i>
Aeronautical Engineer	2	1	3	0.31%
Agriculturist	32	10	42	4.34%
Architect	6	0	6	0.62%
Attorney-at-Law	11	1	12	1.24%
Certified Plant Mechanic (Mechanical Engineer)	1	0	1	0.10%
Certified Public Accountant	11	3	14	1.45%
Chemist	0	1	1	0.10%
Chief Mate (Marine Deck Officer)	4	3	7	0.72%
Civil Engineer	20	9	29	3.00%
Criminologist	74	11	85	8.78%
Dentist	2	3	5	0.52%
Elect. and Comm. Engineer	13	7	20	2.07%
Environmental Planner	0	1	1	0.10%
Fisheries Technologist	1	0	1	0.10%
Forester	10	1	11	1.14%
Fourth Marine Engineer Officer (Marine Engine Officer)	1	0	1	0.10%
Geodetic Engineer	5	1	6	0.62%
Librarian	0	1	1	0.10%



Republic of the Philippines
Province of Benguet
Municipality of La Trinidad
BARANGAY BALILI

Major Patron (Marine Deck Officer)	1	0	1	0.10%
Mechanical Engineer	3	0	3	0.31%
Medical Doctor	8	2	10	1.03%
Medical Technologist	2	1	3	0.31%
Midwife	10	4	14	1.45%
Mining Engineer	0	1	1	0.10%
Naval Arch. And Marine Engineer	1	0	1	0.10%
Nurse	123	71	194	20.04%
Nutritionist Dietitian	6	2	8	0.83%
Occupational Therapist	1	0	1	0.10%
Occupational Therapy Technician	1	0	1	0.10%
Optometrist	2	0	2	0.21%
Pharmacist	8	2	10	1.03%
Physical Therapist	0	1	1	0.10%
Physical Therapy Technician	0	1	1	0.10%
Physician	2	2	4	0.41%
Professional Agricultural Engineer	2	0	2	0.21%
Professional Teacher	295	138	433	44.73%
Radiologic Technologist	1	0	1	0.10%
Social Worker	4	0	4	0.41%
Veterinarian	7	3	10	1.03%
X-Ray Technologist	2	0	2	0.21%
Others	13	2	15	1.55%
<i>Total</i>	<i>685</i>	<i>283</i>	<i>968</i>	<i>100.00%</i>

Source: CBMS 2010

There were 85 individuals who were criminologists with 74 males and 11 females, representing 8.78%. Agriculturist accounted to 42 with 32 males and 10 females, representing 4.34%. Some 29 individuals were civil engineers, of which 20 were males and 9 were females, accounted to 3% of the total.

Unemployment and Job Search Method

There were 305 unemployed individuals who were searching for work, where 151 were males and 154 were females. As a method of searching for work, 132 individuals placed or answer private advertisements with 64 males and 68 females, representing 43.28%. Seventy one (71) registered in private employment agencies, of which 32 were males and 39 were females, representing 23.28%. Fifty three (53) persons approached relatives/friends, which composed of 34 males and 19 females, accounted to 17.38% of the total.

<i>Job Search Method (15-64 Years Old)</i>	<i>Male</i>	<i>Female</i>	<i>Total</i>	<i>%</i>
Registered in public employment agency	7	13	20	6.56%
Registered in private employment agency	32	39	71	23.28%
Approached employer directly	12	14	26	8.52%
Approached relatives/friends	34	19	53	17.38%
Placed or answered private advertisements	64	68	132	43.28%
Others	2	1	3	0.98%
<i>Total</i>	<i>151</i>	<i>154</i>	<i>305</i>	<i>100.00%</i>

Source: CBMS 2010



Republic of the Philippines
Province of Benguet
Municipality of La Trinidad
BARANGAY BALILI

Reason for Not Searching/Applying for a Job

Out of the potential labor force, there were a total of 5,095 individuals who were not searching or applying for work, representing 45.02% of the total Potential Labor force. Most of them were students at 3,130 with 1,318 males and 1,812 females, representing 61.43%. This is followed by 1,321 individuals who were not looking for work due to housekeeping duties, representing 25.93%. There were 211 individuals who were either too young or too old, retired, and/or permanently disabled, which accounted to 4.14%.

<i>Reasons For Not Looking For Work</i>	<i>Male</i>	<i>Female</i>	<i>Total</i>	<i>%</i>
Believes no work is available	45	31	76	1.49%
Awaiting results of previous job application	66	80	146	2.87%
Temporary illness/disability	62	42	104	2.04%
Bad Weather	8	13	21	0.41%
Waiting for rehire/job recall	36	34	70	1.37%
Too young/old, retired, permanently disabled	113	98	211	4.14%
Housekeeping	87	1,234	1,321	25.93%
Schooling	1,318	1,812	3,130	61.43%
Other reasons	7	9	16	0.31%
<i>Total</i>	<i>1,742</i>	<i>3,353</i>	<i>5,095</i>	<i>100.00%</i>

Source: CBMS 2010

Overseas Employment

A total of 581 former members of the households who were Overseas Filipino Workers were recorded in Balili, which composed of 341 males and 240 females.

<i>Country of Work</i>	<i>#</i>	<i>%</i>	<i>Country of Work</i>	<i>#</i>	<i>%</i>
Afghanistan	2	0.34%	Macao	2	0.34%
Australia	18	3.10%	Malaysia	6	1.03%
Bahrain	1	0.17%	Oman	1	0.17%
Brunei Darussalam	1	0.17%	New Zealand	6	1.03%
Cambodia	1	0.17%	Poland	2	0.34%
Canada	64	11.02%	Qatar	20	3.44%
China	15	2.58%	Romania	1	0.17%
Cyprus	4	0.69%	Russian Federation	1	0.17%
France	1	9.09%	Saudi Arabia	101	17.38%
Germany	1	0.17%	Singapore	19	3.27%
Greece	1	0.17%	Spain	9	1.55%
Hong Kong	90	15.49%	South Africa	4	0.69%
Indonesia	6	1.03%	Sri Lanka	1	0.17%
Israel	17	2.93%	Switzerland	2	0.34%
Italy	8	1.38%	Taiwan	14	2.41%
Japan	25	4.30%	Thailand	4	0.69%
Jordan	2	0.34%	Turkey	2	0.34%
Korea	28	4.82%	United Arab Emirates	20	3.44%
Kuwait	5	0.86%	United Kingdom	15	2.58%
Lebanon	5	0.86%	United States of America	51	8.78%
Libyan Arab Jamahiriya	5	0.86%	<i>Total</i>	<i>581</i>	<i>100.00%</i>

Source: CBMS 2010



Republic of the Philippines
Province of Benguet
Municipality of La Trinidad
BARANGAY BALILI

Saudi Arabia hired 101 persons or 17.38% of the total number of OFWs. There were 90 individuals who worked in Hong Kong, representing 15.49%. Workers in Canada were at 64, or 11.02%. Another 51 persons worked in the United States of America, representing 8.78%.

Kind of Work Abroad

Most of the OFWs or 333 individuals were service workers and shops and market sales workers with 219 males and 114 females, representing 57.31%. Eighty nine (89) individuals were physical, mathematical, and engineering science professionals, of which 61 were males and 28 were females, which accounted to 15.32%. Trades and related workers were at 43, where 15 were males and 28 were females, representing 7.40%.

<i>Kind Of Work In Abroad</i>	<i>Male</i>	<i>Female</i>	<i>Total</i>	<i>%</i>
Officials of Gov't & Special-Interest Organizations, Corporate Executives, Managers, Managing Proprietors and Supervisors	2	1	3	0.52%
Physical, Mathematical & Engineering Science Professionals	61	28	89	15.32%
Technician and Associate Professionals	17	17	34	5.85%
Clerks	3	4	7	1.20%
Service Workers and Shop and Market Sales Workers	219	114	333	57.31%
Farmers, Forestry Workers and Fishermen	2	7	9	1.55%
Trades and Related Workers	15	28	43	7.40%
Plant and Machine Operators and Assemblers	10	31	41	7.06%
Laborers and Unskilled Workers	4	4	8	1.38%
Special Occupations	8	6	14	2.41%
<i>Total</i>	<i>341</i>	<i>240</i>	<i>581</i>	<i>100.00%</i>

Source: CBMS 2010

C. INFRASTRUCTURE & UTILITIES

Electricity

Almost all of the households, or 4,777 households or 99.71% has electrical connections with BENECO and 4 households or 0.08% has generator. Only 10 households had no electrical connection, representing 0.21%. The average monthly electrical bill was P542.48.

Number of Households with Electricity Connections: 4,781 (99.79% of the total households)

Number of Households w/o Electricity Connections: 10 (0.21% of the total households)

Average Monthly Electrical Bill : P 542.48

<i>Source of Electricity in the House/Building</i>	<i>#</i>	<i>%</i>
Electric Company	4,777	99.71%
Generator	4	0.08%
Solar	0	0.00%
Battery	0	0.00%
Others	0	0.00%
None	10	0.21%
<i>Total</i>	<i>4,791</i>	<i>100.00%</i>

Source: CBMS 2010



Republic of the Philippines
Province of Benguet
Municipality of La Trinidad
BARANGAY BALILI

Access to Safe Drinking Water

Majority of the households or 3,729 households have access to safe drinking water (bottled water). There were 739 households whose water was connected to the community water system and 158 households have shared water system, representing 15.42% and 3.30% respectively. Other 126 households source of drinking water were from rivers, stream, lake and/or spring, accounted to 2.63% of the total households.

<i>Source of Drinking Water</i>	<i>#</i>	<i>%</i>
Community Water System-own	739	15.42%
Community Water System-shared	158	3.30%
Deep Well-own	4	0.08%
Deep Well-shared	10	0.21%
Artesian Well-own	0	0.00%
Artesian Well-shared	0	0.00%
Dug/Shallow Well-own	1	0.02%
Dug/Shallow Well-shared	2	0.04%
River, Stream, Lake, Spring	126	2.63%
Bottled Water	3,729	77.83%
Tanker Truck/Peddler	17	0.35%
Not Stated	5	0.10%
<i>Total</i>	<i>4,791</i>	<i>100.00%</i>

Source: CBMS 2010

Sources of drinking water of 880 households were just within their premises, which accounted to 18.37%. Households whose source of drinking water is outside their premises but just around 250 meters or less were at 139, representing 2.90%. Fifteen (15) households' source of drinking water is outside their premises, and more than 250 meters, representing 0.31% of the total households. The rest of the households or 78.29% did not specify the distance of the source of their drinking water.

<i>Distance of Source of Drinking Water</i>	<i>#</i>	<i>%</i>
Within Premises	880	18.37%
Outside Premises But 250 Meters/Less	139	2.90%
251 Meters or More	15	0.31%
Don't Know	6	0.13%
Not Stated	3,751	78.29%
<i>Total</i>	<i>4,791</i>	<i>100.00%</i>

Source: CBMS 2010

Domestic Water Source

There were 2,579 households who were serviced by the domestic water system of La Trinidad Water District.



Republic of the Philippines
Province of Benguet
Municipality of La Trinidad
BARANGAY BALILI

Roads

<i>Name of Road</i>	<i>Length (km)</i>	<i>Road ROW (m)</i>	<i>Area of Jurisdiction</i>	<i>Remarks</i>
Baguio-Bontoc Road	9.687	20.000	National	Concrete
Balili Proper-Banig Road	0.732	2.780	Barangay	
Leano-Tabangaoen Road	0.050	2.530	Barangay	
Pines-Tebteb Road	0.883	3.060	Barangay	
Pines Park Road	0.304	3.030	Barangay	

Source: CLUP 2000-10 & 2013-2023

VII. GOVERNANCE

Vision

We envision Barangay Balili to be the center of commerce, trade, agriculture and education. A clean peaceful and progressive place to live in where God loving, healthy and educated residents can maximize their potentials and enjoy the fullness of life.

Mission

We commit ourselves to provide comprehensive service and good governance with the participation of the community towards the ultimate development of the barangay.

Goal

Progressive community, where residents enjoy the fullness of life, thru provision of basic needs, security and good governance.

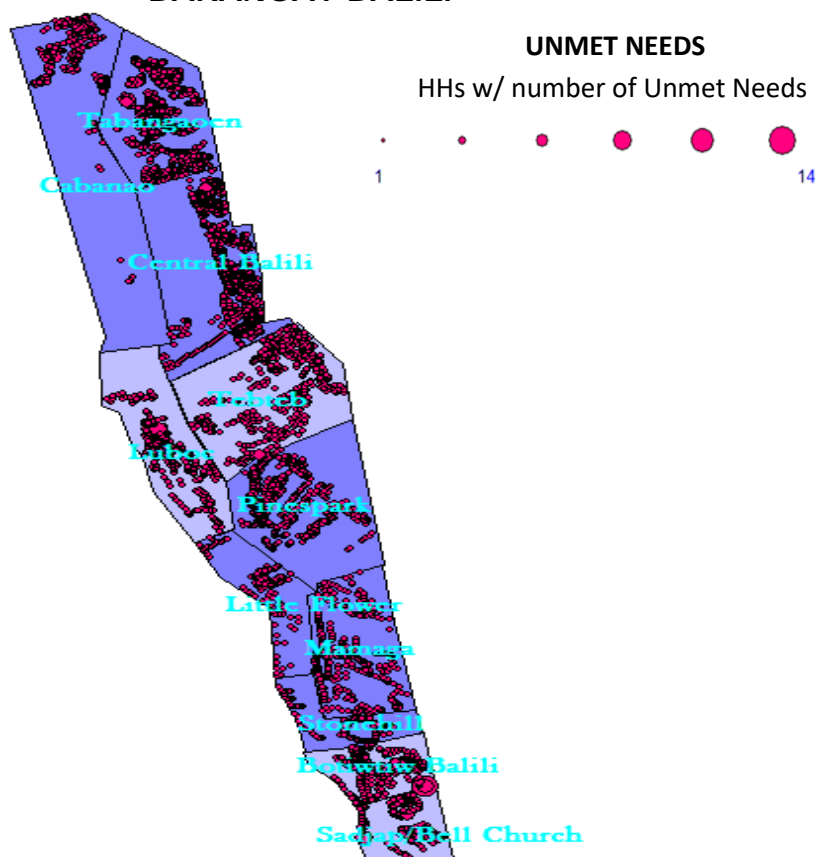
CBMS Indicators of Poverty

Unemployment is the most felt problem in Barangay Balili where 208 individuals are not employed, of which most of them are residents of Central Balili with 105, Mamaga with 26, and Tabangaoen with 18 individuals.

Another felt problem is without access to safe drinking water with 105 affected households. Most of the affected households are found in Sadjap/Bell Church with 78 households and Botiwitiw Balili with 21 households.



Republic of the Philippines
Province of Benguet
Municipality of La Trinidad
BARANGAY BALILI



Poverty Indicators/Sitio	Cabanao	Tabangaoen	Central Balili	Tebteb	Pinespark	Luboc	Little Flower	Mamaga	Stonehill	Botiwitw Balili	Sadjap/Bell Church	Total
A. EDUCATION												
Children Not Attending E/S	2	2	4	0	2	5	0	3	1	6	7	32
Children Not Attending H/S	3	3	12	3	3	4	0	6	2	12	4	52
B. HEALTH & NUTRITION												
Children (0-5 years old) who died	1	1	0	0	0	0	0	0	0	0	0	2
Women who Died	0	0	0	0	0	0	0	0	0	0	0	0
Malnourished Children	1	1	1	0	0	0	0	0	0	0	1	4
C. HOUSING												
HH Who are Squatters	0	0	1	0	0	0	0	1	0	1	0	3
HH in Makeshift Housing	0	0	0	0	0	0	0	0	0	0	0	0
D. INCOME & LIVELIHOOD												
HH w/ incomes Below Poverty Threshold	2	9	23	9	21	0	0	5	4	7	10	90
HH w/ incomes Below Food Threshold	1	3	13	5	0	11	0	2	1	3	8	47
HH who Experienced Hunger	1	3	0	0	0	3	0	0	0	0	1	8
Unemployed	10	18	105	14	4	12	1	26	1	3	14	208
E. WATER & SANITATION												
HH without Access to Safe Water	0	0	0	2	1	1	0	0	2	21	78	105
HH with No Sanitary Toilet	0	0	0	0	0	0	0	0	0	3	0	3

Source: CBMS 2010, as verified by Barangay Officials in 2012